

There you are Autumn 2

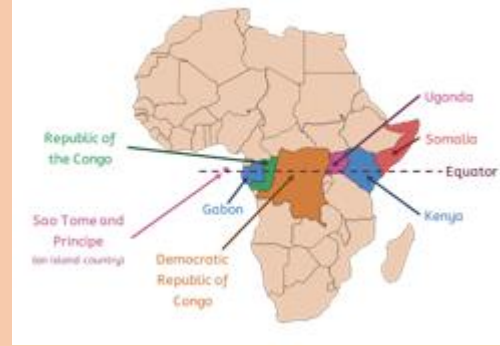
1. Where we are in our world

We will start by reviewing what we know about where we live, zooming in and out of Google maps. We will then learn the names of the seven continents, practise naming them and put together a 'jigsaw' of continents of the world.




3. Where is Kenya?

We will use an atlas to identify an appropriate map to locate Kenya. We will then look at images and clips of Kenya.



5. What is life like in Naro Moru

We will go on a safari in a rural area of Kenya (Naro Moru) and then hear a child talk about their life in the area. We will again make comparisons with a local rural area.



2. Looking at a globe

We will focus on a globe, and learn that it shows us the Equator, the North Pole and South Pole. Using our knowledge of the North and South Pole, we will learn about the directions of north and south and practise walking in these directions in the playground.



4. What is life like in Nairobi










We will review urban and rural areas, and then focus on Nairobi, the capital city of Kenya and an urban area.



6. Together in our world

Pupils will draw together themes of where we live in our world and celebrating difference and diversity across the world. The pupils will look through a range of different images and decide if they are Kenya or UK and urban or rural.



 atlas	 continent	 Equator
 globe	 North Pole	 north
 South Pole	 south	 Kenya